

Blanc-Sablon:

Situated on the border of Quebec & Labrador, Blanc Sablon is the easternmost village of the Lower North Shore. It's home to many extraordinary archaeological sites representing the earliest contact between First Nations Peoples & Europeans in all of Canada. Blanc-Sablon gets its name from the archaic French of "white sands" for its long stretch of sandy beach.

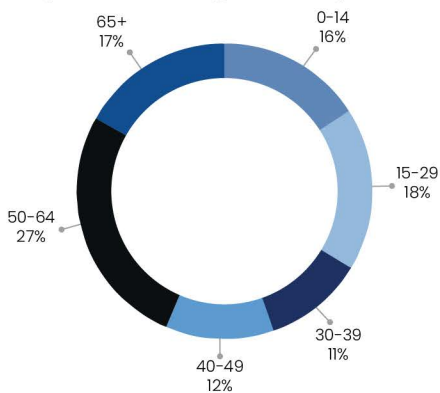
Lourdes-de-Blanc-Sablon:

Originally known as Long Point, Lourdes de Blanc-Sablon is a French community on the coast of the Strait of Belle Isle. On a clear day, you can see the mountains on the northern tip of Newfoundland. Nowadays, the village maintains its French identity but is becoming increasingly bilingual.

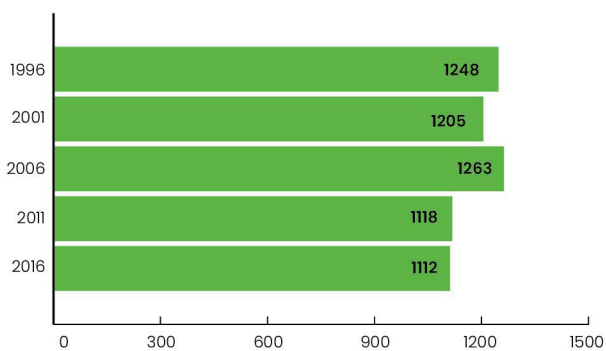
Brador Bay:

One of the safest harbours on the Coast, Brador provided a rich supply of cod, herring, mackerel, salmon, seals and whales; making it a hub for fishing, hunting and trading. Its name began appearing on maps at the end of the 18th century, possibly from the French term "bra d'or", or "golden arm", referring to the rich marine resources.

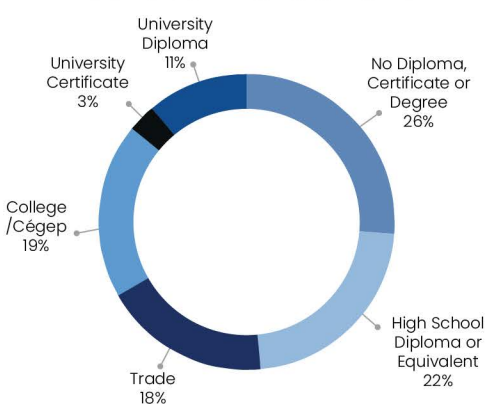
Population Age Groups 2016¹



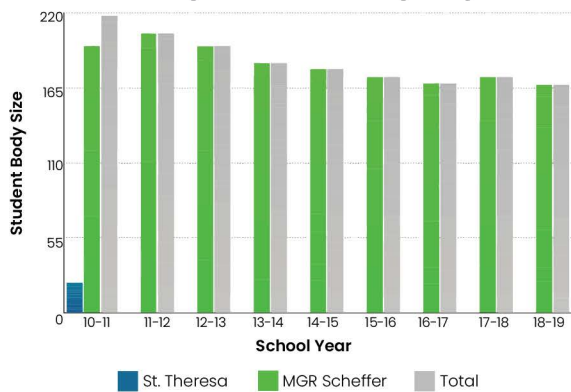
Total population size 1996-2016¹



Education Levels 2016¹

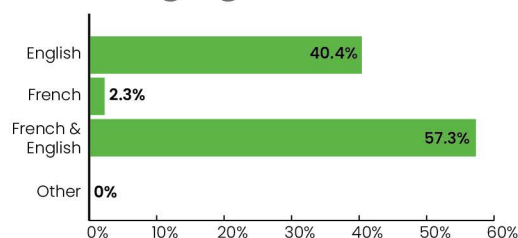


Elementary & Secondary Population²



Unemployment Rate: 17.6%¹

Languages 2016¹



¹ All data is taken from Statistics Canada.

² All data is taken from Centre de services scolaire du Littoral annual reports.